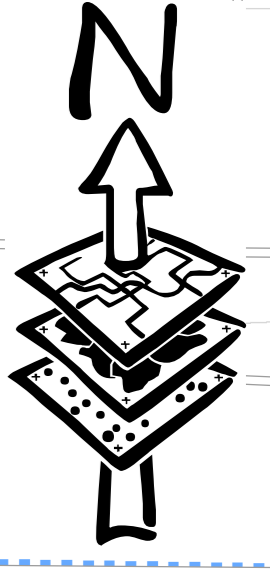
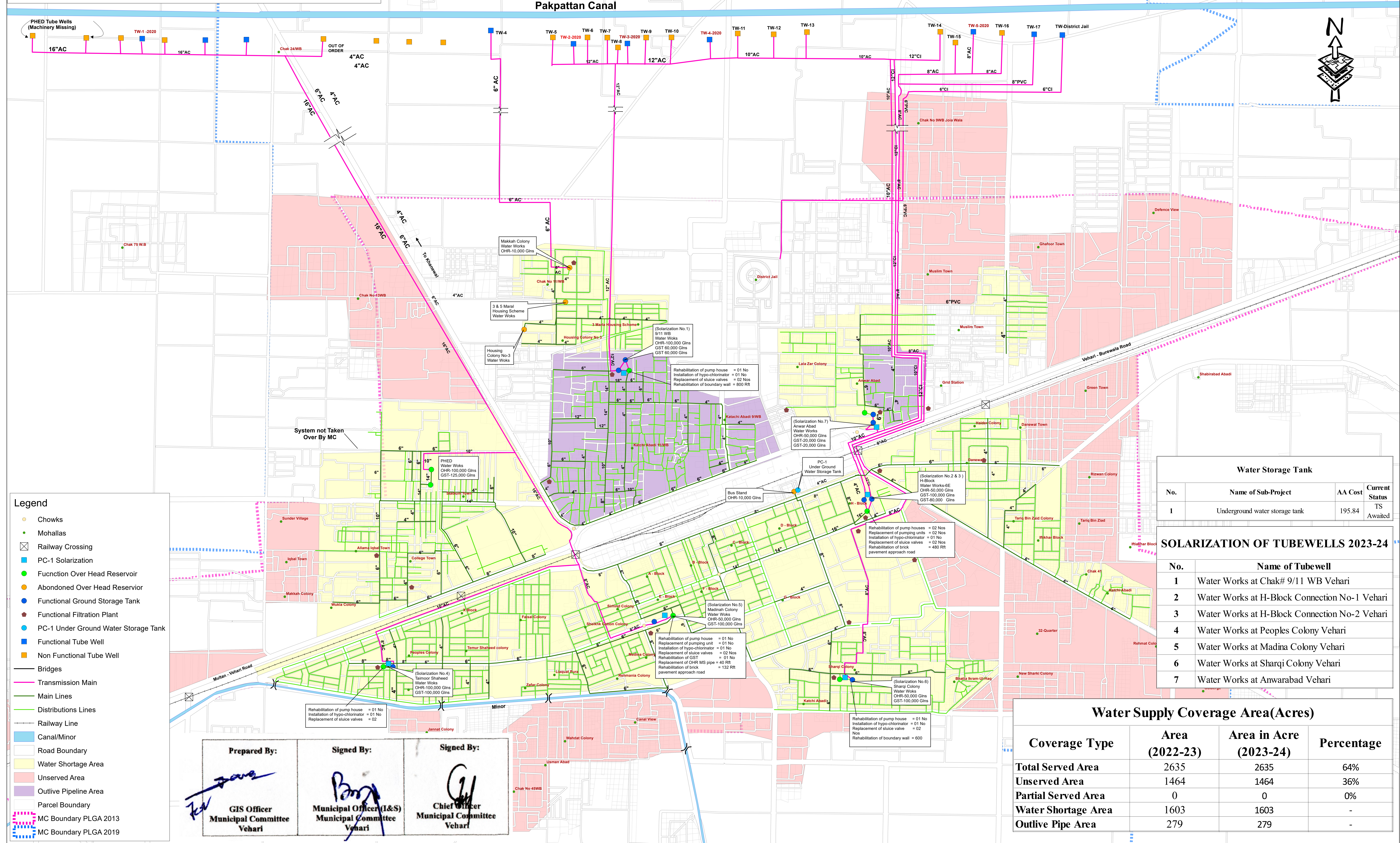


Water Supply Map - Vehari City (2023-24)






- Legend**
- Chowks
 - Mohallas
 - ⊠ Railway Crossing
 - PC-1 Solarization
 - Function Over Head Reservoir
 - Abandoned Over Head Reservoir
 - Functional Ground Storage Tank
 - Functional Filtration Plant
 - PC-1 Under Ground Water Storage Tank
 - Functional Tube Well
 - Non Functional Tube Well
 - Bridges
 - Transmission Main
 - Main Lines
 - Distributions Lines
 - Railway Line
 - Canal/Minor
 - Road Boundary
 - Water Shortage Area
 - Unserved Area
 - Outlive Pipeline Area
 - Parcel Boundary
 - MC Boundary PLGA 2013
 - MC Boundary PLGA 2019

Water Storage Tank			
No.	Name of Sub-Project	AA Cost	Current Status
1	Underground water storage tank	195.84	TS Awaited

SOLARIZATION OF TUBEWELLS 2023-24	
No.	Name of Tubewell
1	Water Works at Chak# 9/11 WB Vehari
2	Water Works at H-Block Connection No-1 Vehari
3	Water Works at H-Block Connection No-2 Vehari
4	Water Works at Peoples Colony Vehari
5	Water Works at Madina Colony Vehari
6	Water Works at Sharqi Colony Vehari
7	Water Works at Anwarabad Vehari

Water Supply Coverage Area(Acres)			
Coverage Type	Area (2022-23)	Area in Acre (2023-24)	Percentage
Total Served Area	2635	2635	64%
Unserved Area	1464	1464	36%
Partial Served Area	0	0	0%
Water Shortage Area	1603	1603	-
Outlive Pipe Area	279	279	-

<p>Prepared By:</p>  <p>GIS Officer Municipal Committee Vehari</p>	<p>Signed By:</p>  <p>Municipal Officer (I&S) Municipal Committee Vehari</p>	<p>Signed By:</p>  <p>Chief Officer Municipal Committee Vehari</p>
--	--	---

PUNJAB MUNICIPAL DEVELOPEMENT FUND COMPANY

PROJECT:
PUNJAB CITIES PROGRAM (PCP)

Map Code
0625030424
Map Version
1.5

DISCLAIMER:
INFORMATION IS PROVIDED BY MC, PHED & OTHER SOURCES.

Scale:
1:7,000
0 150 300 600 Meters

Date
April 2024

